






Jackson County Zoning Overlay

-  Road
-  Commercial overlay
-  Ranch land
-  State land
-  Parcel boundary



The areas on this map represent the approximate boundaries of taxlot parcels in Jackson county. They are illustrative only and used for planning purposes. Please refer to the Jackson County assessor for legal boundary information.